Oregon Lateral

Overview
Sheet 1 of 4

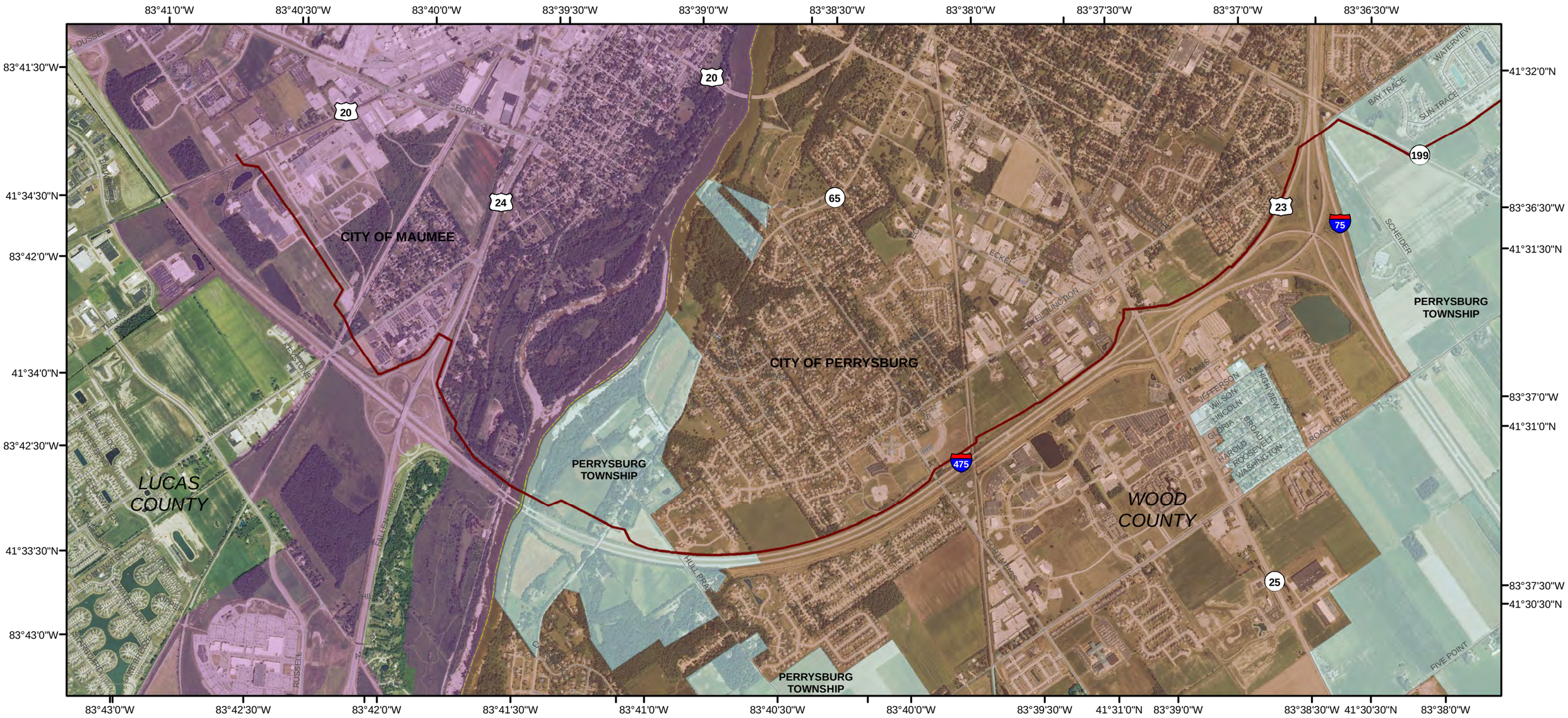

0 1,000 2,000 4,000 Feet

0 0.25 0.5 1 Miles

Absolute Scale: 1:24,000

UTI# 14-285

Scale:
1 in = 2,000 ft

Design	Draft	Check
MRS	MRS	

Date: 10/1/2014

Legend

- 24" Pipeline Centerline
- County Line
- Lake Township
- PerrysburgTownship

Corporation Limits

- MAUMEE
- NORTHWOOD
- OREGON
- PERRYSBURG
- ROSSFORD
- WALBRIDGE

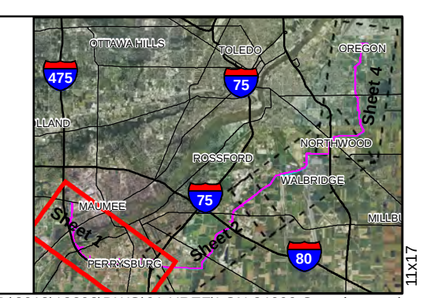

11x17

Utility Technologies International
4700 Homer Ohio Lane
Groveport, Ohio 43125
(614) 482-8080

Total Capabilities in the Pipeline Industry

NCGT Oregon Lateral
Proposed Natural Gas Pipeline Project
Wood and Lucas Counties, Ohio
OPSB Case # 14-1754-GA-BLN

Document Path: P:\2012\12208\DWG\01-XREF\LON 24000 Overview.mxd

Oregon Lateral

Overview
Sheet 2 of 4

0 1,000 2,000 4,000 Feet

0 0.25 0.5 1 Miles

Absolute Scale: 1:24,000

UTI# 14-285

Scale:
1 in = 2,000 ft

Design	Draft	Check
MRS	MRS	

Date: 10/1/2014

Legend

- 24" Pipeline Centerline
- County Line
- Lake Township
- PerrysburgTownship

Corporation Limits

- MAUMEE
- NORTHWOOD
- OREGON
- PERRYSBURG
- ROSSFORD
- WALBRIDGE

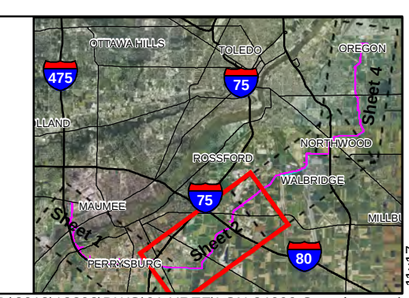

11x17

Utility Technologies International
4700 Homer Ohio Lane
Groveport, Ohio 43125
(614) 482-8080

Total Capabilities in the Pipeline Industry

NCGT Oregon Lateral
Proposed Natural Gas Pipeline Project
Wood and Lucas Counties, Ohio
OPSB Case # 14-1754-GA-BLN

Document Path: P:\2012\12208\DWG\01-XREF\LON 24000 Overview.mxd

Oregon Lateral

Overview
Sheet 3 of 4

0 1,000 2,000 4,000 Feet

0 0.25 0.5 1 Miles

Absolute Scale: 1:24,000

UTI# 14-285

Scale:
1 in = 2,000 ft

Design	Draft	Check
MRS	MRS	

Date: 10/1/2014

Legend

- 24" Pipeline Centerline
- County Line
- Lake Township
- PerrysburgTownship

Corporation Limits

- MAUMEE
- NORTHWOOD
- OREGON
- PERRYSBURG
- ROSSFORD
- WALBRIDGE

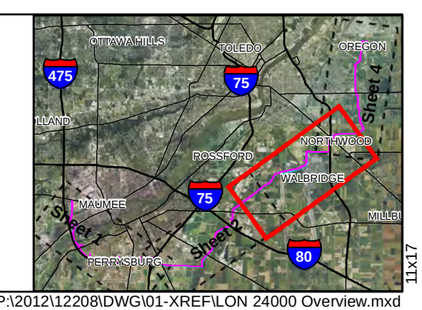

11x17

Utility Technologies International
4700 Homer Ohio Lane
Groveport, Ohio 43125
(614) 482-8080

Total Capabilities in the Pipeline Industry

NCGT Oregon Lateral
Proposed Natural Gas Pipeline Project
Wood and Lucas Counties, Ohio
OPSB Case # 14-1754-GA-BLN

Document Path: P:\2012\12208\DWG\01-XREF\LON 24000 Overview.mxd

Oregon Lateral

Overview
Sheet 4 of 4

0 1,000 2,000 4,000 Feet

0 0.25 0.5 1 Miles

Absolute Scale: 1:24,000

UTI# 14-285

Scale:
1 in = 2,000 ft

Design	Draft	Check
MRS	MRS	

Date: 10/1/2014

Legend

- 24" Pipeline Centerline
- County Line
- Lake Township
- PerrysburgTownship

Corporation Limits

- MAUMEE
- NORTHWOOD
- OREGON
- PERRYSBURG
- ROSSFORD
- WALBRIDGE

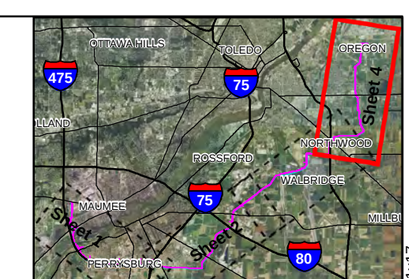

11x17

Utility Technologies International
4700 Homer Ohio Lane
Groveport, Ohio 43125
(614) 482-8080

Total Capabilities in the Pipeline Industry

NCGT Oregon Lateral
Proposed Natural Gas Pipeline Project
Wood and Lucas Counties, Ohio
OPSB Case # 14-1754-GA-BLN

Document Path: P:\2012\12208\DWG\01-XREF\LON 24000 Overview.mxd